














WALKS IN THE PENDOMER AREA

If you have tried walking in the Pendomer area, you will have found that your path nearly always goes off the edge of the map!

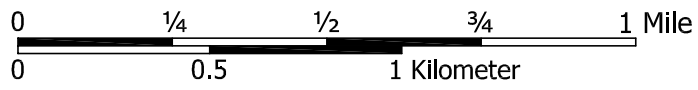
So this is a map with Pendomer in the centre for you to print out and explore some of our beautiful countryside.

Please take care, remember to shut gates and take your litter home! Thank you!

KEY

-  Main Road
-  Secondary Road
-  Narrow Road
-  Track
-  Footpath
-  Church
-  Electricity transmission line
-  Car Park
-  Golf Course
-  Site of Antiquity
-  Picnic Area
-  Public Convenience
-  Triangulation Pillar

SCALE



NB Not all these paths have been tested, if you notice a correction that needs to be made to this map, please could you kindly email info@pendomer.org.uk

